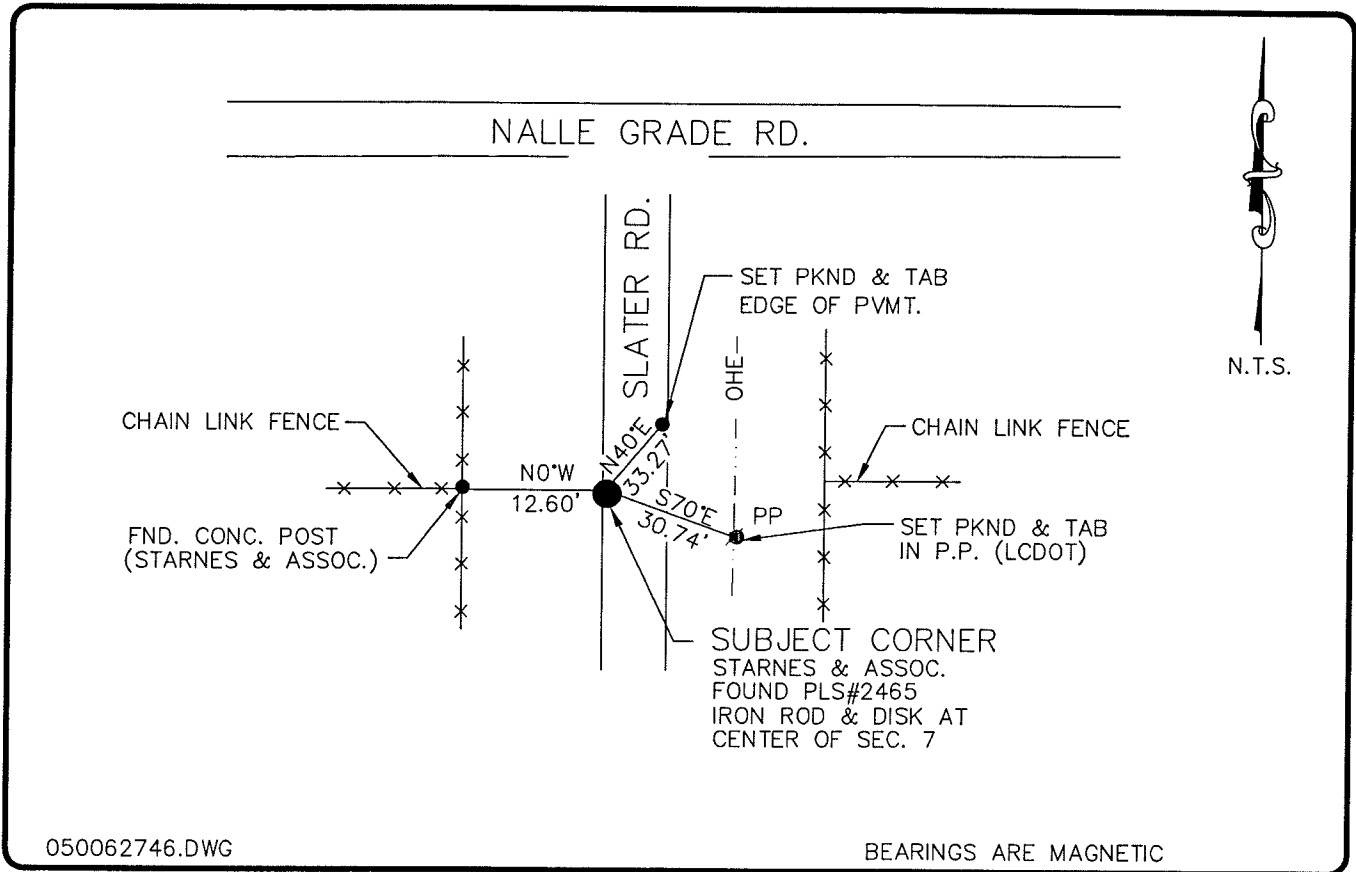


LAND CORNER RECORD

**PUBLIC WORKS
LEE COUNTY, FLORIDA**

Address — 1500 Monroe St., Ft. Myers, Fla. 33901

Phone : (239) 479-8900

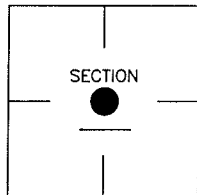


COMMENTS:

CORNER DESCRIPTION

FOUND IRON ROD WITH CAP #2465.
(STARNES AND ASSOCIATES)

CEN SEC Corner
Section 7
Township 43
Range 25



HORIZONTAL POSITION INFORMATION


Florida West Zone, NAD 1983(1990 Adjustment)
 Northing(ft) 877594.32 Easting(ft) 705001.13
 Latitude 26°44'52.76235" Longitude 81°51'01.28984'
 Scale Factor 0.99994391

EXISTING CERTIFIED CORNER RECORDS

Document No.	Date
NONE FOUND	

The above documents are based on FDEP Bureau of Surveying and Mapping Record Information.

I hereby certify the monument and accessories shown above were field located on 12-6-04.


Arthur W. Parsons, County Surveyor
 Professional Surveyor and Mapper
 Florida Certificate No. 2987
 Date Signed 12-19-05

Lee County Department of Transportation
 1500 Monroe Street
 Fort Myers, Florida 33901
 Phone: (239) 479-8900

POINT NO. 150

BLM REFERENCE NO. T43SR25E140540