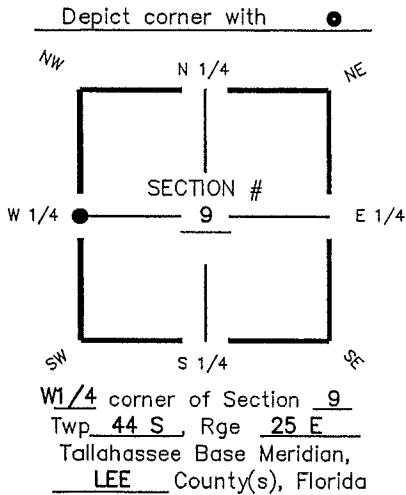


# FLORIDA DEPARTMENT OF ENVIRONMENTAL PROTECTION CERTIFIED CORNER RECORD

DOC. # \_\_\_\_\_

G-9

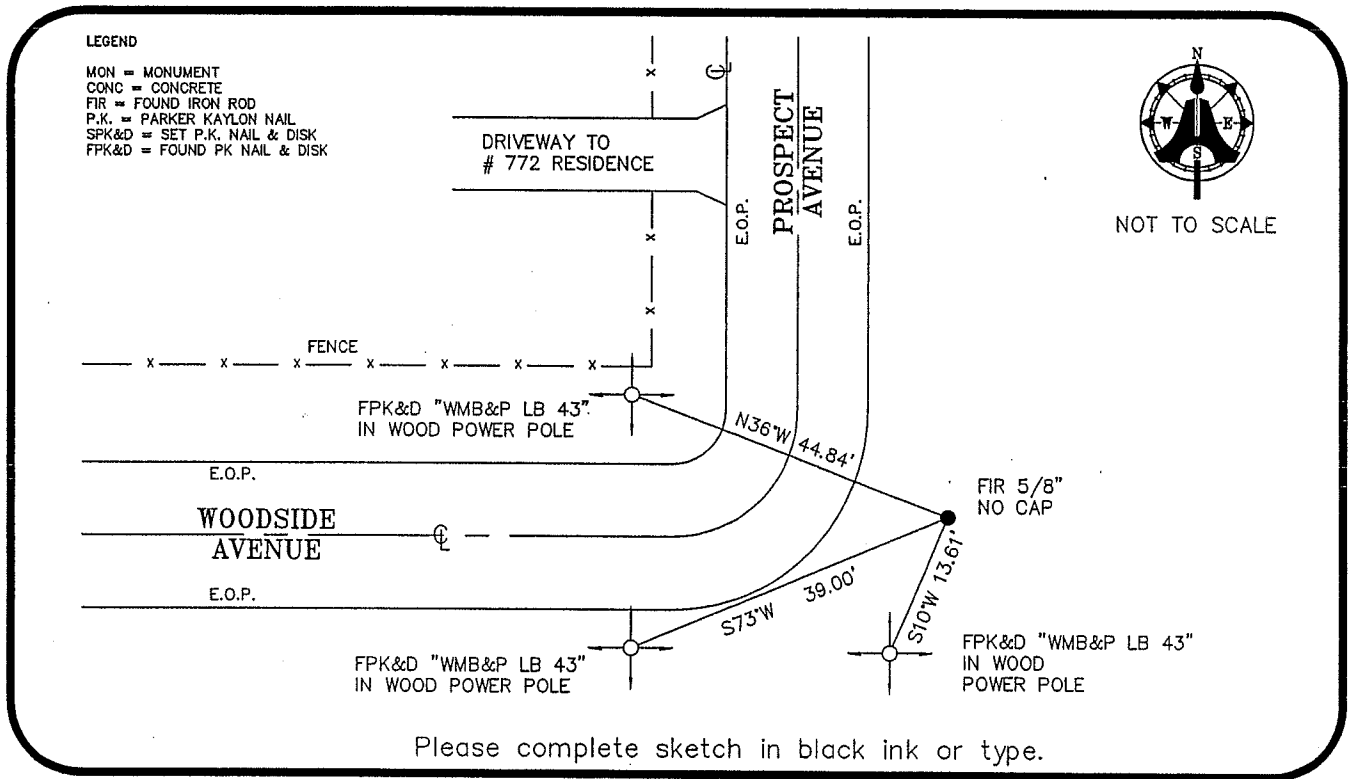
CORNER DESCRIPTION:      MONUMENTATION DESCRIPTION (EVIDENCE FOUND OR METHOD TO SET)



FOUND 5/8" IRON ROD  
NO CAP


HORIZONTAL POSITION INFORMATION ( if determined ):

Latitude 26° 39' 47.6104" N      Longitude 81° 49' 28.0227" W  
Y(NORTHING-Ft.) 846793.93      X(EASTING-Ft.) 713498.29      Zone FL W  
Convergence 00° 04' 43.6"      Scale factor 0.99994495  
Coordinate determination (circle one):      Field traverse (GPS)  
Horizontal datum (circle one):      NAD27      NAD83(1986)      (NAD83(1990))      other (explain)  
Accuracy (circle one):      1st      (2nd)      3rd      other \_\_\_\_\_



SURVEYORS CERTIFICATE:

I certify the monument and accessories indicated above were field located on APRIL 12, 2006

  
\_\_\_\_\_  
SIGNATURE      5893      PSM NO.  
AIM ENGINEERING & SURVEYING, INC.      LB 3114  
FIRM OR AGENCY      LB NO.  
5300 LEE BOULEVARD      ADDRESS  
LEHIGH ACRES,      FLORIDA      33971-1026  
CITY      STATE      ZIP  
(239) 332-4569      DATE      5/11/06  
PHONE NUMBER      DATE

SEND ORIGINAL TO:  
Department of Environmental Protection  
Bureau of Surveying and Mapping  
3900 Commonwealth Boulevard  
Mail Station 105  
Tallahassee, Florida 32399

D.E.P. USE ONLY	
Processed:	_____
B.L.M. - I.D.	<u>300540</u>
QUAD - I.D.	_____

EMBOSSSED SEAL OVER SIGNATURE