


SENT TO DEP 10-14-05

# FLORIDA DEPARTMENT OF ENVIRONMENTAL PROTECTION CERTIFIED CORNER RECORD

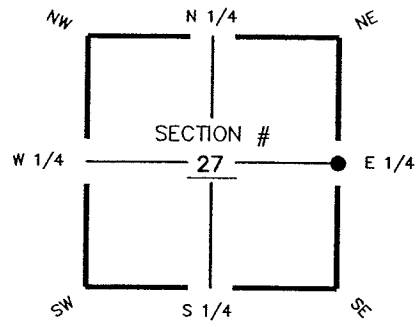
DOC. # \_\_\_\_\_

T-17

CORNER DESCRIPTION: MONUMENTATION DESCRIPTION (EVIDENCE FOUND OR METHOD TO SET)

Depict corner with 

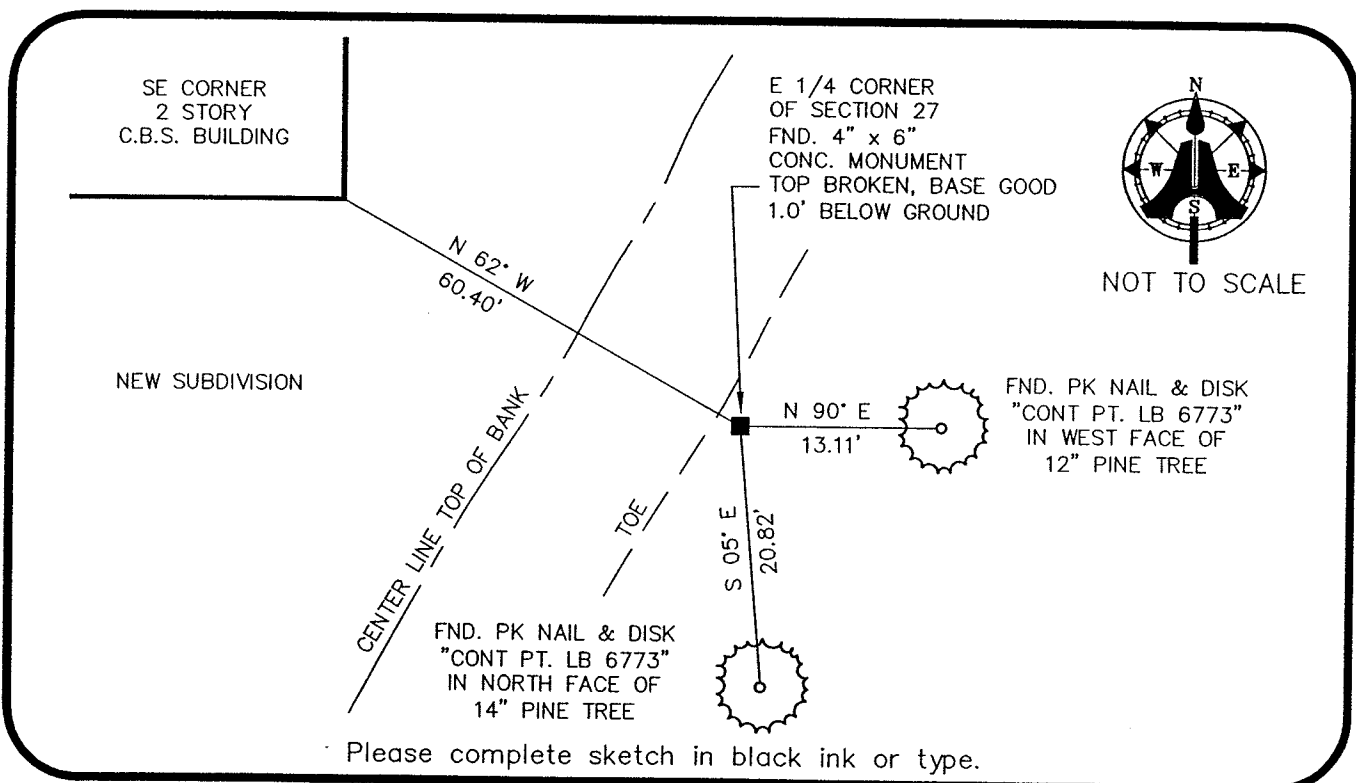
FOUND 4" x 6" CONCRETE MONUMENT  
TOP BROKEN, BASE GOOD  
1.0' BELOW GROUND



E 1/4 corner of Section 27  
Twp 44 S, Rge 25 E  
Tallahassee Base Meridian,  
LEE County(s), Florida

HORIZONTAL POSITION INFORMATION ( if determined ):


Latitude 26° 37' 12.9737" N Longitude 81° 47' 28.2115" W  
Y(NORTHING-Ft.) 831196.82 X(EASTING-Ft.) 724394.10 Zone FL W  
Convergence ±00° 05' 36.9" Scale factor 0.99994651  
Coordinate determination (circle one): Field traverse  GPS  
Horizontal datum (circle one): NAD27 NAD83(1986)  NAD83(1990) other (explain)  
Accuracy (circle one): 1st  2nd 3rd other \_\_\_\_\_



Please complete sketch in black ink or type.

## SURVEYORS CERTIFICATE:

I certify the monument and accessories indicated above were field located on MAY 3, 2005

  
\_\_\_\_\_  
AIM ENGINEERING & SURVEYING, INC. 5688 PSM NO.  
FIRM OR AGENCY LB 3114  
5300 LEE BOULEVARD LB NO.  
ADDRESS  
HIGH ACRES, FLORIDA 33971-1026  
CITY STATE ZIP  
(239) 332-4569 PHONE NUMBER DATE 9-23-05

EMBOSSSED SEAL OVER SIGNATURE

SEND ORIGINAL TO:  
Department of Environmental Protection  
Bureau of Surveying and Mapping  
3900 Commonwealth Boulevard  
Mail Station 105  
Tallahassee, Florida 32399

D.E.P. USE ONLY	
Processed:	_____
B.L.M. - I.D.	_____
QUAD - I.D.	_____